





Plow Route 10 12.74 Total Miles



-  Route #10, Primary (2.75 Miles)
-  Route #10, Secondary (5.79 Miles)
-  Route #10, Residential (4.20 Miles)

Source: Outagamie County, 2009



This map provides data containing geographic information about the Town of Greenville. The data was obtained from multiple sources and agencies. The Town of Greenville provides this information with the understanding that it is not guaranteed to be current, correct or complete and assumes no responsibility for the accuracy of this map or its use or misuse. The map is intended for use as a general reference only.

Prepared By:
 Town of Greenville - GIS Department
 W6860 Parkview Dr.
 P.O. Box 60
 Greenville, WI 54942
 (920)757-7276 Phone
 (920)757-6342 Fax
 Website: www.townofgreenville.com
 Email: gis@townofgreenville.com

